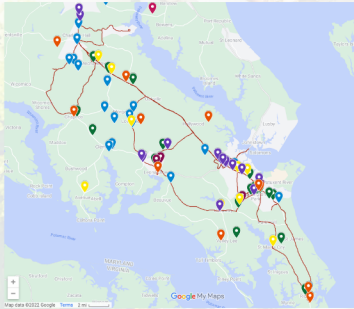




Food Connection Asset Map

The Environmental Health Action Team of the Healthy St. Mary's Partnership developed this Food Connection Asset Map to help community members find food resources closest to them and address food insecurity. Check out this interactive map to find resources near you including food pantries, food assistance centers, local farmers' markets, farm stands and more!

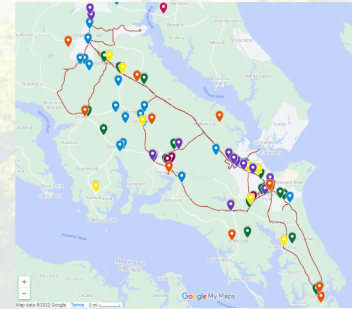


Scan this QR code to access the Food Connection Asset Map!



Food Connection Asset Map

The Environmental Health Action Team of the Healthy St. Mary's Partnership developed this Food Connection Asset Map to help community members find food resources closest to them and address food insecurity. Check out this interactive map to find resources near you including food pantries, food assistance centers, local farmers' markets, farm stands and more!

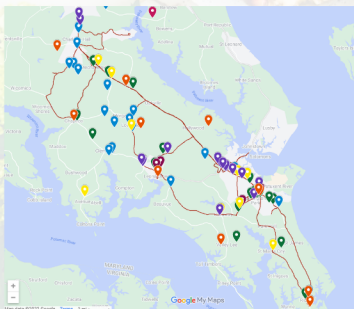


Scan this QR code to access the Food Connection Asset Map!



Food Connection Asset Map

The Environmental Health Action Team of the Healthy St. Mary's Partnership developed this Food Connection Asset Map to help community members find food resources closest to them and address food insecurity. Check out this interactive map to find resources near you including food pantries, food assistance centers, local farmers' markets, farm stands and more!

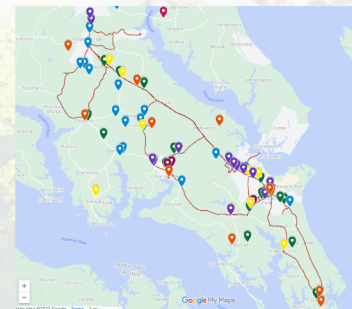


Scan this QR code to access the Food Connection Asset Map!



Food Connection Asset Map

The Environmental Health Action Team of the Healthy St. Mary's Partnership developed this Food Connection Asset Map to help community members find food resources closest to them and address food insecurity. Check out this interactive map to find resources near you including food pantries, food assistance centers, local farmers' markets, farm stands and more!



Scan this QR code to access the Food Connection Asset Map!